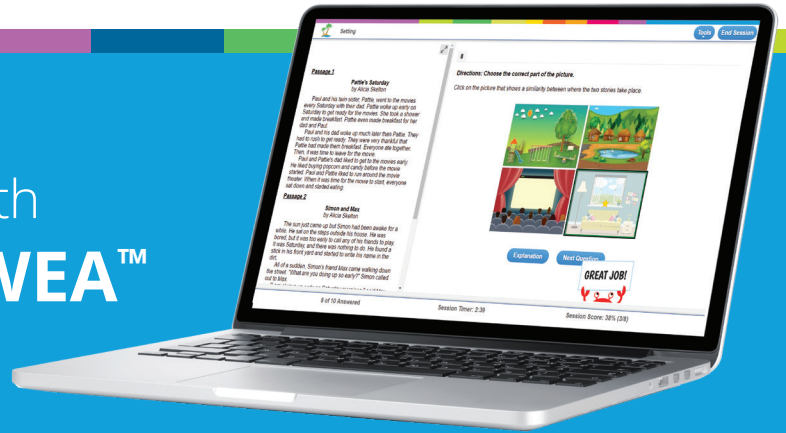



# Drive student achievement with Study Island and NWEA™



Once NWEA™ MAP® Growth™ assessments have been administered and student scores are ready, what's the next step? With Study Island MAP Link, your students' RIT scores translate to individualized learning paths of standards-based practice. The Study Island NWEA MAP Link is available for math\* in grades 2–11, reading in grades 2–12, and science in grades 3–8.

## Three steps for more focused learning


Upload your NWEA MAP RIT scores, and Study Island will generate an individualized learning path for each student.



Utilize Study Island's standards-based learning paths to fill learning gaps through targeted practice, immediate feedback, and explanations.




Monitor results through detailed reports and data dashboards.



**We can upload the students' MAP scores into Study Island, and then it assigns specific tasks based off the needs of the students—it just pinpoints that instruction that these kids need, which makes it so much easier on the teachers.**

— Ryan Butcher, Principal  
Kennedy Elementary School  
Winder, GA

In a 2019 study conducted by Century Analytics, students who used Study Island achieved higher winter NWEA MAP RIT scores in math and reading than students with similar fall administration scores who did not use Study Island.



\*Study Island MAP Link is available for the MAP Growth math assessment but not for the course-specific math assessments.